

Directions (to Porsche-Arena, Stuttgart)

By public transport

Suburban train (S-Bahn) train lines S1, S2, S3

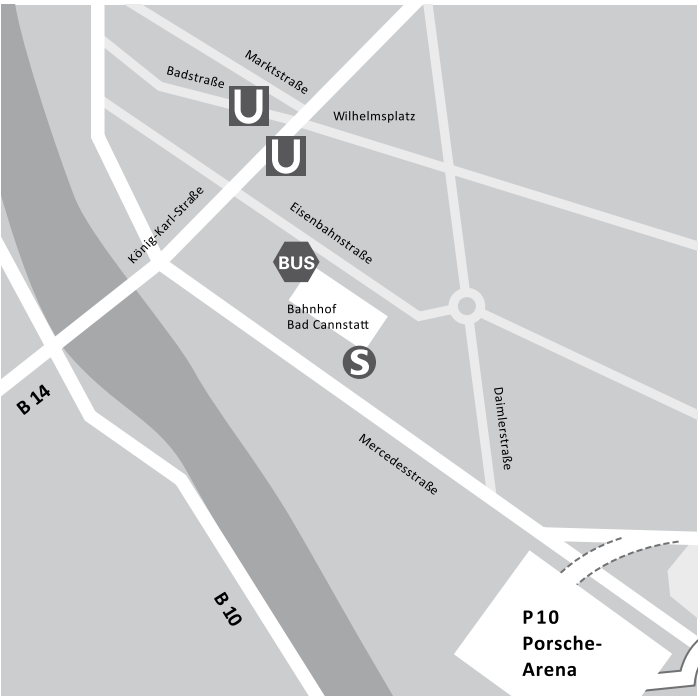
- Take S1, S2 or S3 to Bad Cannstatt Bahnhof
- Transfer to bus 56 towards Wagenburgstrasse
- Get off the bus at NeckarPark (Stadion)

Tram (Stadtbahn) lines U1, U2

- Take U1 or U2 to Bad Cannstatt Wilhelmsplatz
- Walk to Bad Cannstatt Bahnhof, just a few metres away from Bad Cannstatt Wilhelmsplatz
- Transfer to bus 56 towards Wagenburgstrasse
- Get off the bus at NeckarPark (Stadion)

Tram (Stadtbahn) line U13

- Take U13 to Badstrasse (Wilhelmsplatz)
- Walk to Bad Cannstatt Bahnhof, just a few metres away from Badstrasse (Wilhelmsplatz)
- Transfer to bus 56 towards Wagenburgstrasse
- Get off the bus at NeckarPark (Stadion)




Directions


By car

- Free parking is available at the P10 car park on Talstrasse
- Please note that Stuttgart is located in the low emission zone, the so called *Umweltzone*


A81 from Singen

- Take A81 until the Stuttgart motorway junction (Autobahnkreuz Stuttgart)
- Follow A81 straight on towards Stuttgart until the end of the motorway
- Take B14 towards Stuttgart-Zentrum
- Follow B14 through the entire city
- Follow the NeckarPark signs  to the car park

A81 from Heilbronn

- Exit A81 at Zuffenhausen
- Take B10 towards Stuttgart-Zentrum
- Exit B10/B27 towards Stuttgart-Zentrum; keep to the right
- Follow B10 (on Heilbronner Strasse, then Pragstrasse until you reach Wilhelma)
- Follow the NeckarPark signs  to the car park


A8 from Karlsruhe

- Take A8 until the Leonberg motorway junction (Autobahndreieck Leonberg)
- Take A81 towards Heilbronn
- Exit A81 at Zuffenhausen
- Take B10 towards Stuttgart-Zuffenhausen/Kornwestheim
- Follow B10 (on Heilbronner Strasse, then Pragstrasse until you reach Wilhelma)
- Follow the NeckarPark signs  to the car park


A8 from Munich

- Exit A8 at Wendlingen
- Take B313 towards Esslingen-Zentrum/Plochingen
- Follow B313 until B10 towards Stuttgart/Esslingen/Plochingen
- Follow B10 until the Stuttgart-Ost/Stuttgart-Bad Cannstatt exit, and turn right on Talstrasse

B27 from Tübingen

- B27 via Degerloch towards Stuttgart-Zentrum
- At Charlottenplatz turn right on B14 towards Fellbach/Waiblingen until Schwanenplatztunnel
- Follow the NeckarPark signs  to the car park

B14 from Schwäbisch Hall or B29 from Aalen

- B14 or B29 towards Stuttgart
- Via Kappelbergtunnel until Exit Benzstraße
- Follow the NeckarPark signs  to the car park

